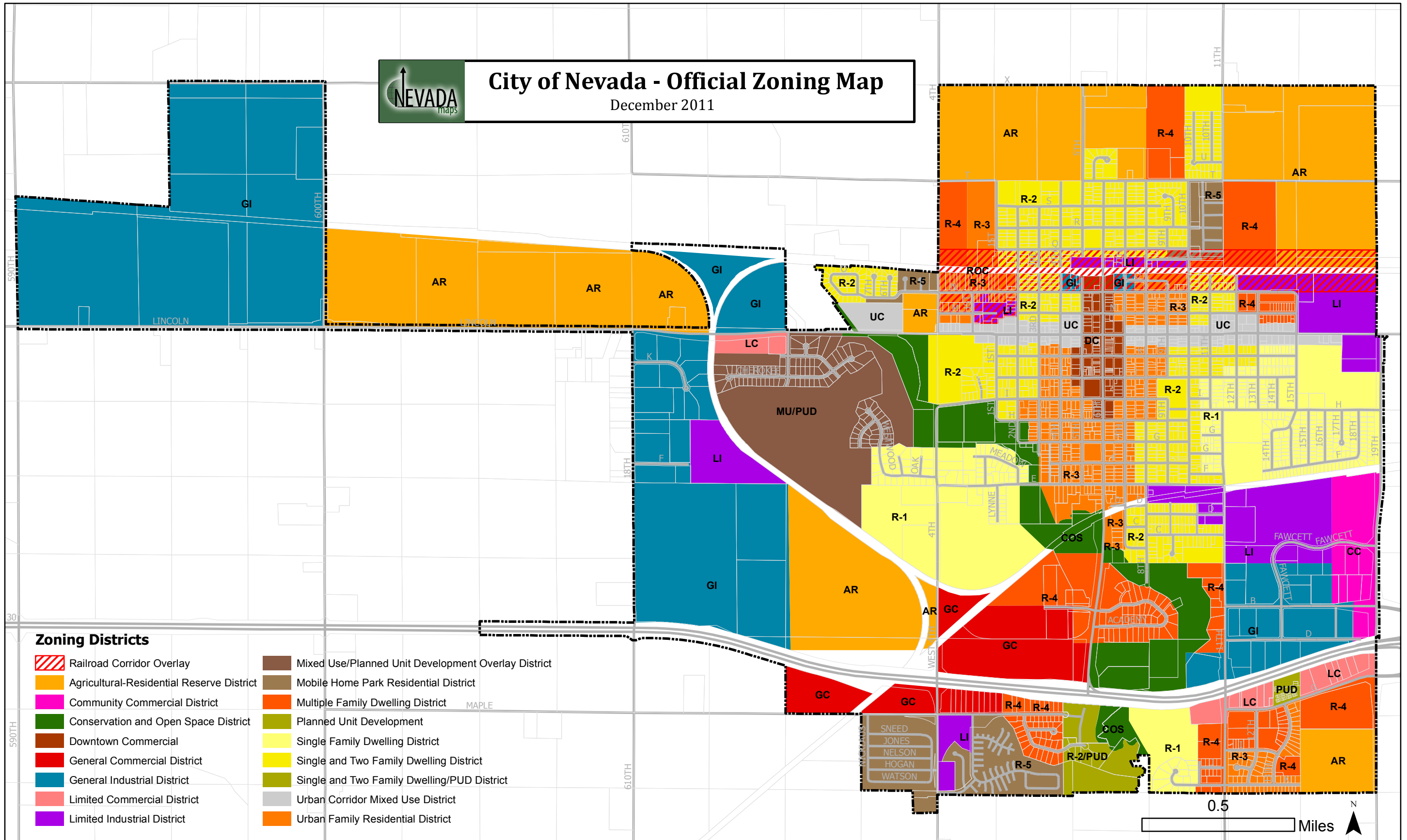






















# City of Nevada - Official Zoning Map

December 2011



### Zoning Districts

- |   |   |   |   |
|---|---|---|---|
|  | Railroad Corridor Overlay                 |  | Mixed Use/Planned Unit Development Overlay District |
|  | Agricultural-Residential Reserve District |  | Mobile Home Park Residential District               |
|  | Community Commercial District             |  | Multiple Family Dwelling District                   |
|  | Conservation and Open Space District      |  | Planned Unit Development                            |
|  | Downtown Commercial                       |  | Single Family Dwelling District                     |
|  | General Commercial District               |  | Single and Two Family Dwelling District             |
|  | General Industrial District               |  | Single and Two Family Dwelling/PUD District         |
|  | Limited Commercial District               |  | Urban Corridor Mixed Use District                   |
|  | Limited Industrial District               |  | Urban Family Residential District                   |

0.5 Miles 